

# City of Bloomingdale

Spring 2025

Issued: March 4, 2025

**Mon-Fri | 8:00AM - 5:00PM**

City Hall: 912-748-0970

Recreation: 912-748-7400

Utility Dept: 912-748-0268

Municipal Court: 912-748-8302



**After Hours Non-Emergency**

Grinder Pump: 912-433-0040


Chatham County Dispatch: 912-652-6500

**\*Dial 911 In Case of an Emergency\***


## Upcoming City Events

### Easter Egg Hunt Under the Lights

 **WHEN:** TUESDAY, APRIL 15, 2025

 **TIME:** 6:00PM - 9:00PM

 **PLACE:** TAYLOR PARK




Separate Egg Hunts for Ages: 0-2, 3-4, 5-6, 7-8, and 10-12

Bouncy Houses --- Concessions --- Train Rides

### GMA Cities Week

### Annual Spring Clean Up Week

 **WHEN:** APRIL 20TH - 26TH

 **NOTES:** • DEBRIS CAN BE PLACED BY THE CURB NO EARLIER THAN APRIL 16TH BUT NO LATER THAN APRIL 18TH

• HAZARDOUS MATERIALS WILL NOT BE COLLECTED.



Checkout the event flyers on our website for more information:



## Current City Projects:

### **Taylor Park:**

- Light Upgrades: Baseball Field 1 light upgrades at Taylor Park are complete | Project Cost: \$290,720.00
- Additional Recreation Improvements are in progress

### **Town Center Park:**

- Cabanas(2): Completed
- Grading and Drainage: Will begin soon
- Gazebo (1): To be placed when grading and drainage is complete
- Picnic Tables: To be placed when grading and drainage is complete
- March 10th: Meeting to discuss funding and additional future Town Center Park projects to include sidewalks, playground placement, and other construction.


### **Public Safety:**

- Equipment Upgrade: Newly purchased 2006 Fire Pumper will arrive in March | Project Cost: \$250,000.00

### **Infrastructure:**

- Traffic Signal @ Jimmy DeLoach Parkway & Bloomingdale Road: In permitting process with GDOT | Project Cost: \$957,000.00
- 2025 Road Resurfacing: Resurfacing of Little Neck Road is set to begin March 17th | SPLOST/LMIG Grant Project
- Water Meter Upgrades: City-wide implementation of 'Radio Read' water meters has been completed | Project Cost: \$310,500.00

## Utility Department



Did you know we can help haul off yard debris and other household items? Call the Public Works Office, Mon- Fri 8:00AM - 5:00PM at (912) 748-0268 for more information.

### Local Public Landfills:

- **Sharon Park:** 50 Kelly Hill Road, Garden City  
Open Tue - Sat, 8:30am - 5:00pm
- **Chevis Road:** 763 Chevis Road, Savannah  
Open Tue - Sat, 8:30am - 5:00pm

Need more information on Chatham County Solid waste Drop-off Centers?

Scan this QR Code:



## City Council Meeting Schedule:

**WHEN:** REGULAR SCHEDULE: 1ST & 3RD THURSDAY.  
SUMMER SCHEDULE (JUN, JUL, AUG, SEPT):  
3RD THURSDAY ONLY.

**TIME:** PRE-AGENDA: 6:30 PM  
MEETING: 7:00 PM

**PLACE: CITY HALL**  
PRE-AGENDA: CONFERENCE ROOM  
GENERAL SESSION: COUNCIL ROOM

\*Requests to placed on the agenda must be submitted by 5:00pm on the Wednesday the week prior to the regularly scheduled meeting date.

## Planning & Zoning Commission

### Meeting Schedule:

**WHEN:** THE 2ND MONDAY OF EACH MONTH

**TIME:** MEETING: 5:00 PM

**PLACE: CITY HALL**

\*All matters for discussion and/or consideration by the Commission must be submitted, in writing, at least 20 days prior to the scheduled meeting.

## Important Flood Hazard Information

FEMA Flood Insurance Rate Maps are accessible at <https://msc.fema.gov/portal/search>

1. Know your flood hazard:	Are you located in Zone A, AE, or X? Find out by contacting our Community Development Department at (912) 748-0970. Everyone is subject to flooding! Floodplain information is also available at the Chatham County Regional Library. Elevation Certificates are maintained in the Community Development Clerk's office and available upon request.
2. Insure your property for your flood hazard:	You need flood insurance / The NFIP's Preferred Risk Policy, or PRP, offers low-cost flood insurance to owners and tenants of eligible residential and non-residential buildings located in moderate-to low-risk areas / Renters should buy flood insurance to cover their contents / Take advantage of a low-cost Preferred Risk Policy.
3. Protect people from the hazard:	TURN AROUND, DON'T DROWN / Know the flood warning signals / Designate a place where your family can meet after an evacuation order is issued / Prepare a family disaster kit / More information is available at <a href="http://www.ready.gov/floods">www.ready.gov/floods</a>
4. Protect your property from the hazard:	Replace your flooded furnace with one elevated above the flood level Keep debris and trash out of the streams and ditches / Do not burn leaves in ditches.
5. Build responsibly:	Get a permit from City Hall before you build / Elevation Certificates are required when construction is within the floodplain area / All projects should be at least 10 feet from the property line so you don't alter the drainage between homes.
6. Protect natural floodplain functions:	Don't dump in the storm drains / Report illegal dumping / Report silt fences that are broken Debris will end up in the drainage canals .

## Preparing for a Flood:

**Residents and business owners need to prepare for flood conditions. Before the threat of flooding becomes imminent, residents and business owners should:**

- Purchase a flood insurance policy if they do not already have one.
- Review their current insurance policy, become familiar with what is covered, and ensure the limits are adequate for their building and personal belongings.
- Make an emergency kit, plan evacuation routes, and keep important papers in a safe, waterproof place.
- Itemize and take pictures of possessions.

For more information regarding a policy, please call your insurance agent. You also can visit [FloodSmart.gov](http://FloodSmart.gov) or call 1-800-427-2419 to find a local agent.

**Flood Information and Emergency Preparedness pamphlets are available at City Hall!**